



GOVERNMENT DEGREE COLLEGE, RAYACHOTY, ANNAMAYYA DISTRICT, A.P.516269



(Accredited with C grade by NAAC)

Dr. P. HARSHALATHA, M.Sc., M.Phil., Ph.D.

E-Mail Id: rayachoti.jkc@gmail.com

PRINCIPAL

Ph:9949632906

TO Whom It May Concern

I, Dr. P. Harshalatha, Principal of Government Degree College, Rayachoti, hereby declare that the following students of the academic year 2022-23, belonging to the third year of their undergraduate programs have successfully completed long-term internships as per APSICHE curriculum guidelines. The internships were completed as follows:

- Arts and Commerce Students: During their fifth semester at various industries.
- Science Students: During their sixth semester at hospitals.

These internships have provided the students with valuable real-world experience, enhancing their academic learning with practical exposure and contributing to their overall personal and professional development.

1	B. A (HEP)	31710	M. SRAVAJI
2	B. A (HEP)	31710	PRABHAKARA
3	B. A (HEP)	31710	C. MALLIKARJUNA
4	B. A (HEP)	31710	M. VIJAY KUMAR
5	B. A (HEP)	31710	S. ABDULLA
6	B. A (HEP)	31710	S. IMRAN
7	B. A (HEP)	31710	V. JAYASIMHA
8	B. A (HEP)	31710	P. FARDEEN KHAN
9	B. A (HEP)	31710	P. AFREEDI KHAN
10	B. A (HEP)	31710	S. MD. AKRAM
11	B. A (HEP)	31710	N. SIVAPRASAD
12	B. A (HEP)	31710	J. SUDHARSAN
13	B. A (HEP)	31710	S. MALIK BASHA

14	B. A (HEP)	31710	Y. KIRAN KUMAR
15	B. A (HEP)	31710	S.MD. THA VVEER
16	B. A (HEP)	31710	N. ANJI KUMAR
17	B. A (HEP)	31710	K. GAYATHRI
18	B. A (HEP)	31710	C. KUMAR SWAMY
19	B. A (HEP)	31710	A. REDDYKRISHNA
20	B. A (HEP)	31710	A. MAHESH NAIDU
21	B. A (HEP)	31710	D. ESWARA
22	B. A (HEP)	31710	SYED BASHA
23	B. A (HEP)	31710	M. SAI KUMAR NAIK
24	B. A (HEP)	31710	N. SIVIAIAH
25	B. A (HEP)	31710	V. ANUSHA
26	B. A (HEP)	31710	G. ARUNA KUMAR
27	B. A (HEP)	31710	M. DEVARAJ NAIK
28	B. A (HEP)	31710	P. IRFAN
29	B. A (HEP)	31710	S. MANJUNATHA
30	B. A (HPU)	41920	P. YASMIN
31	B. A (HPU)	41920	SYED CHANBASHA
32	B. A (HPU)	41920	P. MADIHA KHANAM
33	B. A (HPU)	41920	M. ABDUL BASIT KHAN
34	B. A (HPU)	41920	S.MD. ALI
35	B. A (HPU)	41920	S. FARJANA
36	B. A (HPU)	41920	S.MD. FAIZ
37	B. A (HPU)	41920	SMD. AZEEMUDDIN
38	B. A (HPU)	41920	S. SABANA
39	B. A (HPU)	41920	S. VAJAHA
40	B. A (HPU)	41920	S. SAHUL
41	B. A (HPU)	41920	S. NOORASIF
42	B. A (HPU)	41920	S. NASIR HUSUIN
43	B. A (HPU)	41920	S. ARSHIYA
44	B. A (HPU)	41920	S. ABDUL ALEEM
45	B. A (HPU)	41920	P. HUSSAN KHAN
46	B. A (HPU)	41920	M. BILKHIS BANU
47	B. A (HPU)	41920	M. JAWADULLA
48	B. A (HPU)	41920	SMD. SUHEL
49	B. A (HPU)	41920	S. ZAHEHA BEGUM
50	B. A (HPU)	41920	S. SABANA BEGUM
51	B. A (HPU)	41920	N. NAWAJ KHAN
52	B. A (HPU)	41920	S. HEERA
53	B. A (HPU)	41920	P. AFROZ
54	B. A (HPU)	41920	S. FAHMIDA
55	B. A (HPU)	41920	G. KASHIF
56	B. A (HPU)	41920	S. HASANIEN
57	B. A (HPU)	41920	S. MUSKAN
58	B. A (HPU)	41920	C. KADARVALLI
59	B. A (HPU)	41920	P. TOUHAALIKHAN

60	B. A (HPU)	41920	S. HAMSHIRA
61	B. A (HPU)	41920	S. SADDAMHUSAN
62	B. A (HPU)	41920	S. FOUZIYA BEGUM
63	B. A (HPU)	41920	S. NEELOFAR
64	B. A (HPU)	41920	S. THASIN BEGUM
65	B. A (HPU)	41920	P. MEHATAZ
66	B. COM (CA)	30061	A. ANJI
67	B. COM (CA)	30061	G. PRAMOOD
68	B. COM (CA)	30061	SMD. SUHEL
69	B. COM (CA)	30061	SMD. AZARUDDIN
70	B. COM (CA)	30061	D. NAVEEN
71	B. COM (CA)	30061	N. ANAND KUMAR
72	B. COM (CA)	30061	SMD. ALI
73	B. COM (CA)	30061	A. SHAFIYA ANJUM
74	B. COM (CA)	30061	G. ANAGARAJA
75	B. COM (CA)	30061	J. SANTHOSH KUMAR
76	B. COM (CA)	30061	P. SUDHARSHAN
77	B. COM (CA)	30061	B. SUMANTH KUMAR
78	B. COM (CA)	30061	N. KRISHNA BABU
79	B. COM (CA)	30061	A. BHAGYAMMA
80	B. COM (CA)	30061	B. RAMANJANEYULU
81	B. COM (CA)	30061	G. DINESH
82	B. COM (CA)	30061	V. SURESH
83	B. COM (CA)	30061	M. GURUGOVARDHAN
84	B. COM (CA)	30061	M. SATHEESH
85	B. COM (CA)	30061	A. GANESH
86	B. COM (CA)	30061	P. IMRAN ALI KHAN
87	B. COM (CA)	30061	L.MD.LALKHAN
88	B. COM (CA)	30061	S. NOOR MAHAMMAD
89	B. COM (CA)	30061	S. HASRAF ALLI
90	B. COM (CA)	30061	P. MANIKANTESWAR REDDY
91	B. COM (CA)	30061	P. AFZAL KHAN
92	B. COM (CA)	30061	P. NAVEEN
93	B. COM (CA)	30061	M. VAMSI
94	B. COM (CA)	30061	S. SHAKSHAVALI
95	B. COM (CA)	30061	M. GURUVISHNI
96	B. COM (CA)	30061	K. HABEEBAKESH
97	B. COM (CA)	30061	S.MD. GAFAR
98	B. COM (CA)	30061	M. RAGURAM
99	B. COM (CA)	30061	P. LAKSHMINARAYANA
100	B. COM (CA)	30061	S. SHIREEN
101	B.S.C (B.Z.C)	30540	C. NAGAVENI
102	B.S.C (B.Z.C)	30540	C. MANISA
103	B.S.C (B.Z.C)	30540	G. NAGESVARA
104	B.S.C (B.Z.C)	30540	M. SAI BHARGAVA
105	B.S.C (B.Z.C)	30540	M. SIVASANKAR

106	B.S.C (B.Z.C)	30540	P. VANITHA
107	B.S.C (B.Z.C)	30540	S. RUBEENA
108	B.S.C (B.Z.C)	30540	B. HARISH
109	B.S.C (B.Z.C)	30540	D. PRAVEEN KUMAR
110	B.S.C (B.Z.C)	30540	G. VENKARTAMANA
111	B.S.C (B.Z.C)	30540	P. SAI KUMAR
112	B.S.C (B.Z.C)	30540	S. ALTHAF HUSUIN
113	B.S.C (B.Z.C)	30540	SMD. ALI
114	B.S.C (B.Z.C)	30540	B. ABULESU
115	B.S.C (B.Z.C)	30540	SMD SUHEIL
116	B.S.C (B.Z.C)	30540	C. UDAY KIRAN
117	B.S.C (B.Z.C)	30540	S. NAGESWARI
118	B.S.C (B.Z.C)	30540	P. SNAHALATHA
119	B.S.C (B.Z.C)	30540	P. MAHAMMAD RAFI
120	B.S.C (B.Z.C)	30540	G. VENKARTAMANA
121	B.S.C (B.Z.C)	30540	S. FAHEENA
122	B.S.C (M.PCS)	30971	S. MUNEERA
123	B.S.C (M.PCS)	30971	Y. NAGAVENI
124	B.S.C (M.PCS)	30971	S. THASLEEM
125	B.S.C (M.PCS)	30971	K. GAGYAREKA
126	B.S.C (M.PCS)	30971	S. MAZEEDA
127	B.S.C (M.PCS)	30971	D. PRASANAJYOTHI
128	B.S.C (M.PCS)	30971	M. SRAVANI
129	B.S.C (M.PCS)	30971	G. SRAVANI
130	B.S.C (M.PCS)	30971	T. THIRUMALESH
131	B.S.C (M.PCS)	30971	S. SUHUIL
132	B.S.C (M.PCS)	30971	Y. GANESH
133	B.S.C (M.PCS)	30971	K. BHANUPRAKASH
134	B.S.C (M.PCS)	30971	P. NANDAKUMAR REDDY
135	B.S.C (M.PCS)	30971	S. KHADAR BASHA
136	B.S.C (M.PCS)	30971	D. PAVAN KUMAR
137	B.S.C (M.PCS)	30971	C. THIRUMALESU
138	B.S.C (M.PCS)	30971	G. VENKATATHARUN
139	B.S.C (M.PCS)	30971	K. MANJUNADHA
140	B.S.C (M.PCS)	30971	S. SRIDHAR REDDY
141	B.S.C (M.PCS)	30971	M. SAI
142	B.S.C (M.PCS)	30971	SMD. JABEED
143	B.S.C (M.PCS)	30971	P. SATHEESH KUMAR
144	B.S.C (M.PCS)	30971	S. ABDUL MAHAMMAD



[Signature]
PRINCIPAL
Govt. Degree College
Rayachoty.

Long-Term Internships- Hospitals, Industries and Schools





అధికారము - రూ. 200/-

RECEPTION


GPS Map Camera

Rayachoty, Andhra Pradesh, India
3P5X+M7W, Nayab Sab St, Kothapeta, Rayachoty, Andhra Pradesh
516269, India
Lat 14.059298°
Long 78.748256°
10/05/23 11:16 AM GMT +05:30



Google



 **GPS Map Camera**



Google

Rayachoty, Andhra Pradesh, India
3P5X+M7W, Nayab Sab St, Kothapeta, Rayachoty,
Andhra Pradesh 516269, India
Lat 14.059261°
Long 78.748334°
09/03/23 11:18 AM GMT +05:30





R.R.ASSOCIATES

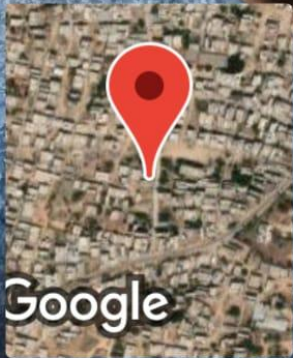
CA. RAJAMOHAN REDDY

Cell : +91 8142430306
6301244925

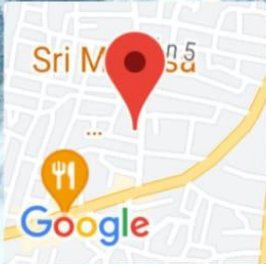
#51/146-6-1, Kothapeta Road,
Near Raju Olympiad School,
Rayachoty - 516 269, YSR Kadapa Dt.,
Email : carajmohan8@gmail.com



 **GPS Map Camera**



Rayachoty, Andhra Pradesh, India
2PXX+263, Kothapeta, Rayachoty, Andhra Pradesh
516269, India
Lat 14.047476°
Long 78.74804°
16/02/23 11:53 AM GMT +05:30



Rayachoty, Andhra Pradesh, India
2PXX+263, Kothapeta, Rayachoty, Andhra Pradesh 516269, India
Lat 14.047478°
Long 78.748042°
15/02/23 11:02 AM



 **GPS Map Camera**

Rayachoty, Andhra Pradesh, India

38/136-B, Kothapeta Road, Krishnapuram, Rayachoty,
Andhra Pradesh 516269, India

Lat 14.04738°

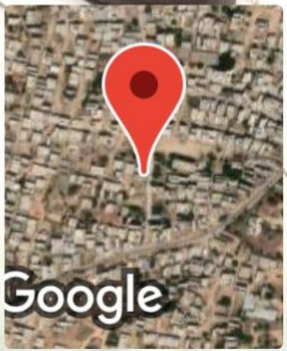
Long 78.748015°

15/02/23 12:28 PM GMT +05:30






 **GPS Map Camera**



Rayachoty, Andhra Pradesh, India
2PXX+263, Kothapeta, Rayachoty, Andhra Pradesh
516269, India
Lat 14.047448°
Long 78.74806°
08/02/23 12:02 PM GMT +05:30



 **GPS Map Camera**

Rayachoty, Andhra Pradesh, India

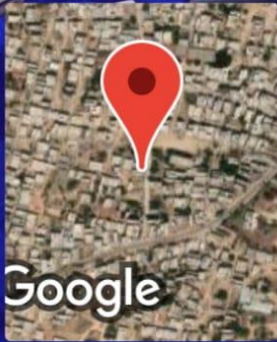
2PXX+263, Kothapeta, Rayachoty, Andhra Pradesh

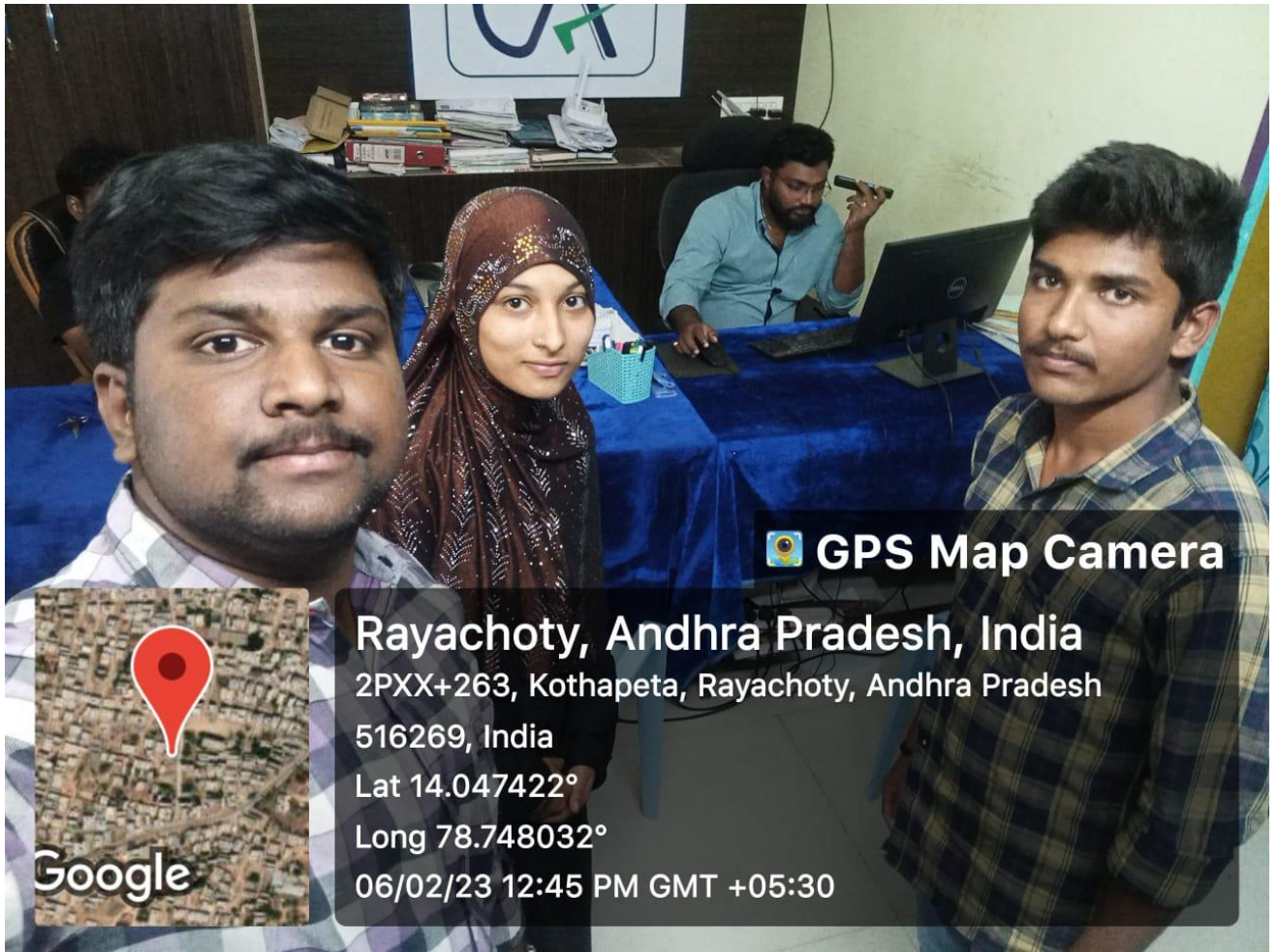
516269, India

Lat 14.047447°

Long 78.748054°

07/02/23 12:33 PM GMT +05:30





 **GPS Map Camera**



Rayachoty, Andhra Pradesh, India

2PXX+263, Kothapeta, Rayachoty, Andhra Pradesh


516269, India

Lat 14.047422°

Long 78.748032°

06/02/23 12:45 PM GMT +05:30



 **GPS Map Camera**



Rayachoty, Andhra Pradesh, India
2PXX+263, Kothapeta, Rayachoty, Andhra Pradesh
516269, India
Lat 14.047475°
Long 78.748058°
23/01/23 12:46 PM GMT +05:30



 **GPS Map Camera**



Rayachoty, Andhra Pradesh, India

2PXX+46F, Kothapeta Road, Kothapeta, Rayachoty,

Andhra Pradesh 516269, India

Lat 14.047749°

Long 78.747849°

19/01/23 11:52 AM GMT +05:30



 **GPS Map Camera**



Rayachoty, Andhra Pradesh, India

38/136-B, Kothapeta Road, Krishnapuram, Rayachoty,
Andhra Pradesh 516269, India

Lat 14.047257°

Long 78.748018°

18/01/23 12:44 PM GMT +05:30



GPS Map Camera



Rayachoty, Andhra Pradesh, India
38/136-B, Kothapeta Road, Krishnapuram, Rayachoty, Andhra Pradesh 516269,
India
Lat 14.047381°
Long 78.748085°
04/01/23 12:25 PM



GPS Map Camera



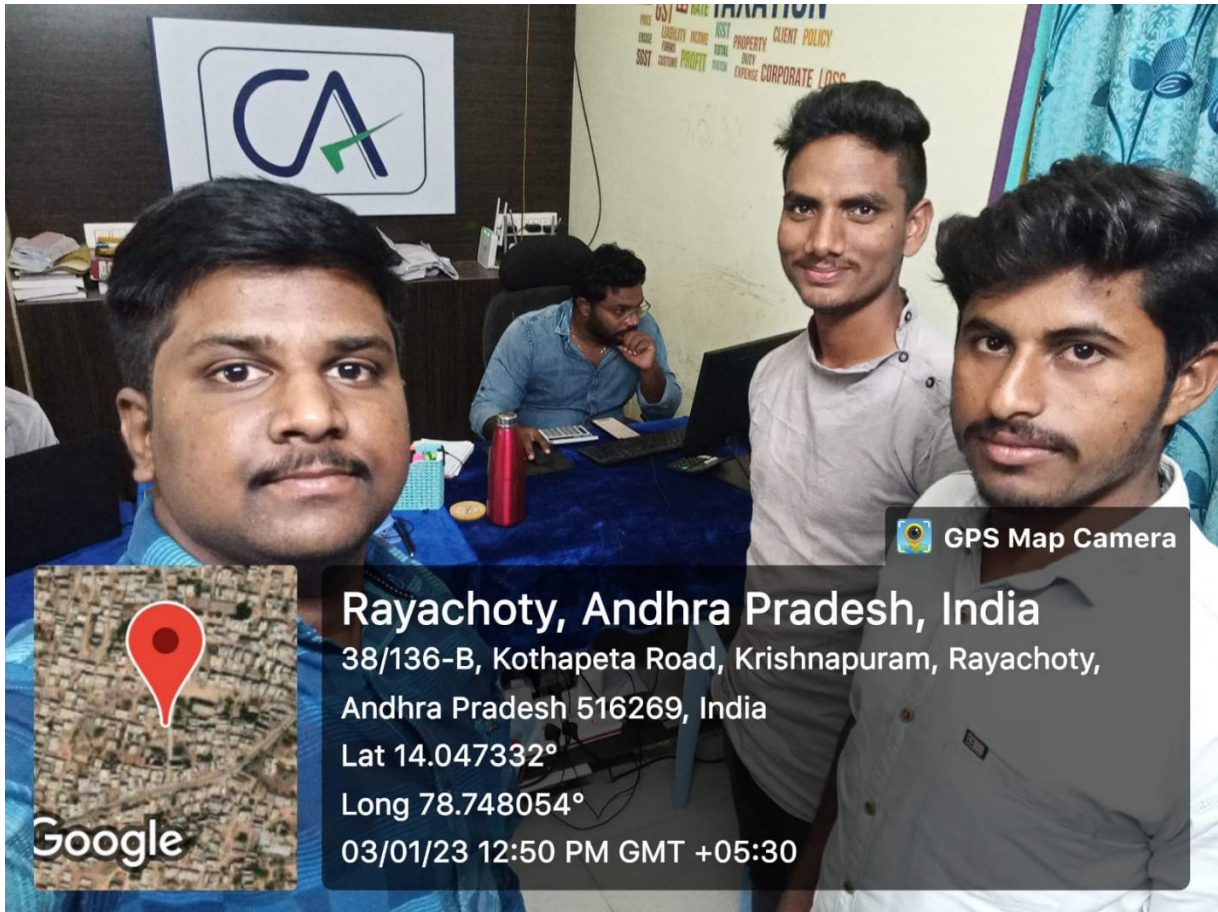
Rayachoty, Andhra Pradesh, India

38/136-B, Kothapeta Road, Krishnapuram, Rayachoty,
Andhra Pradesh 516269, India

Lat 14.047372°

Long 78.748047°

04/01/23 11:44 AM GMT +05:30



GPS Map Camera

Rayachoty, Andhra Pradesh, India

38/136-B, Kothapeta Road, Krishnapuram, Rayachoty,
Andhra Pradesh 516269, India

Lat 14.047332°

Long 78.748054°

03/01/23 12:50 PM GMT +05:30





GPS Map Camera



Google

Rayachoty, Andhra Pradesh, India


2PXX+46F, Kothapeta Road, Kothapeta, Rayachoty,
Andhra Pradesh 516269, India

Lat 14.047633°

Long 78.747879°

02/01/23 01:00 PM GMT +05:30



 GPS Map Camera

Rayachoty, Andhra Pradesh, India

38/136-B, Kothapeta Road, Krishnapuram, Rayachoty,
Andhra Pradesh 516269, India


Lat 14.047407°

Long 78.748126°

13/12/22 12:46 PM GMT +05:30

Google



 GPS Map Camera

Rayachoty, Andhra Pradesh, India

38/136-B, Kothapeta Road, Krishnapuram, Rayachoty,
Andhra Pradesh 516269, India

Lat 14.047393°

Long 78.748055°

08/12/22 11:28 AM GMT +05:30



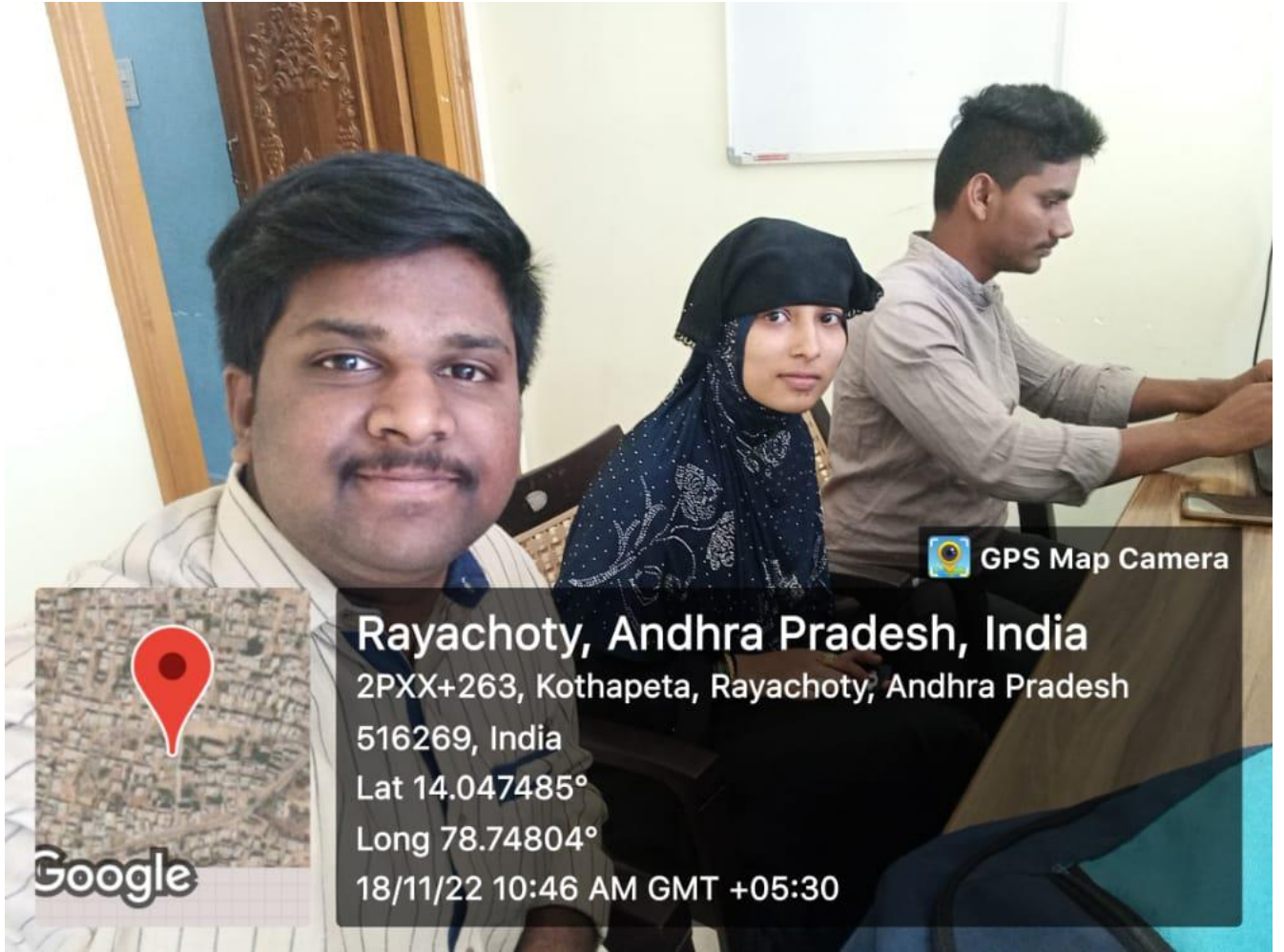
Rayachoty, Andhra Pradesh, India

38/136-B, Kothapeta Road, Krishnapuram, Rayachoty,
Andhra Pradesh 516269, India

Lat 14.047411°

Long 78.748071°

07/12/22 12:32 PM GMT +05:30



GPS Map Camera



Rayachoty, Andhra Pradesh, India

2PXX+263, Kothapeta, Rayachoty, Andhra Pradesh

516269, India

Lat 14.047485°

Long 78.74804°

18/11/22 10:46 AM GMT +05:30

Google



GPS Map Camera



Rayachoty, Andhra Pradesh, India

38/136-B, Kothapeta Road, Krishnapuram, Rayachoty,
Andhra Pradesh 516269, India

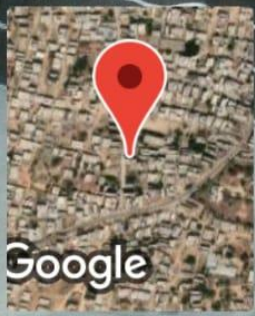
Lat 14.047371°

Long 78.748104°

17/11/22 12:21 PM GMT +05:30



GPS Map Camera



Rayachoty, Andhra Pradesh, भारत
38/136-B, Kothapeta Road, Krishnapuram, Rayachoty, Andhra Pradesh 516269, भारत
Lat 14.047309°
Long 78.748234°
16/11/22 10:34 AM GMT +05:30



GPS Map Camera



रायाचोटी, आंध्र प्रदेश, भारत

2PWX+VQX, कोथापेट, रायाचोटी, आंध्र प्रदेश 516269, भारत

Lat 14.047381°

Long 78.749151°

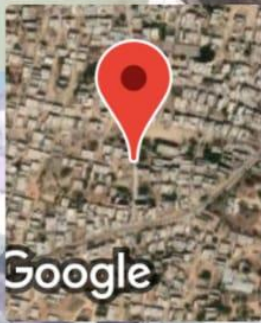
15/11/22 11:59 AM GMT +05:30



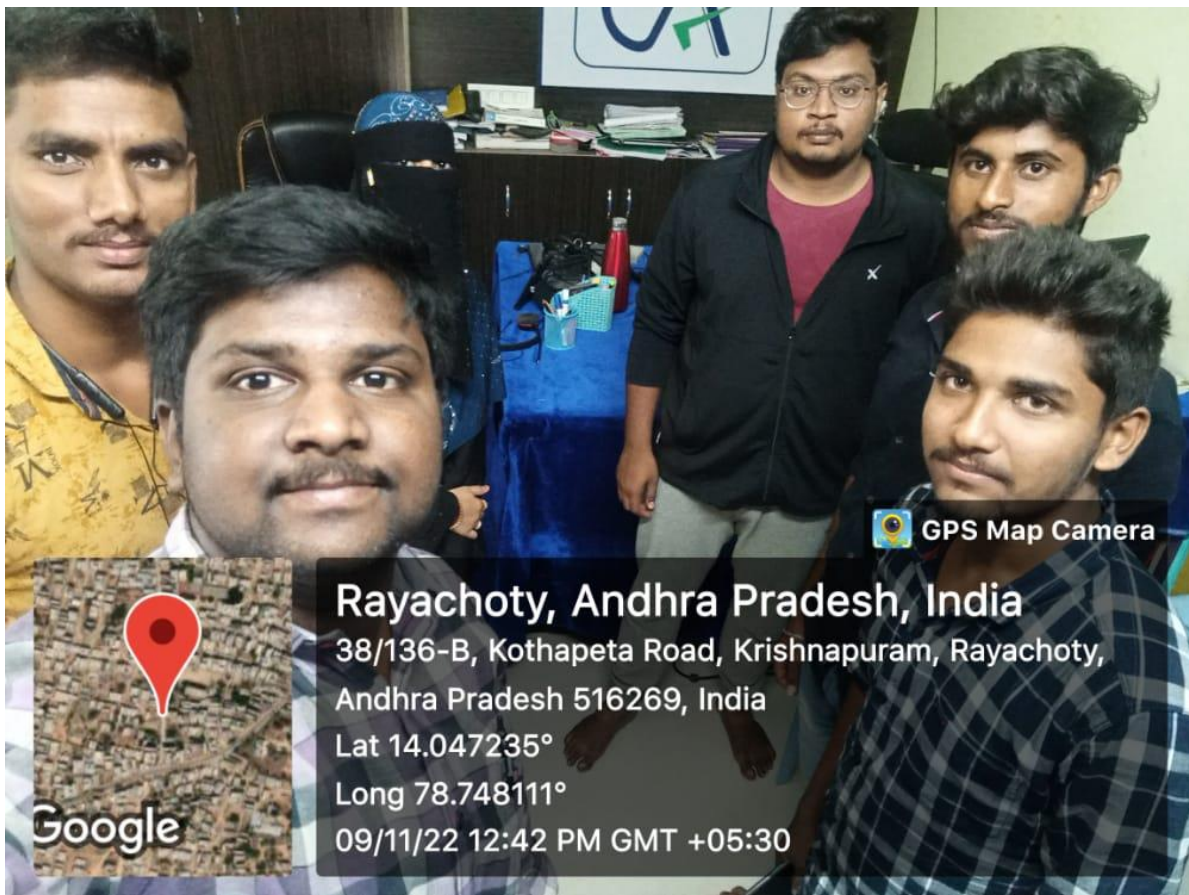
GPS Map Camera



Rayachoty, Andhra Pradesh, India
2PXX+395, Kothapeta, Rayachoty, Andhra Pradesh
516269, India
Lat 14.048071°
Long 78.748876°
14/11/22 12:15 PM GMT +05:30



Rayachoty, Andhra Pradesh, India
38/136-B, Kothapeta Road, Krishnapuram,
Rayachoty, Andhra Pradesh 516269, India
Lat 14.0474° Long 78.7481°
10/11/22 12:47 PM GMT +05:30



Rayachoty, Andhra Pradesh, India
38/136-B, Kothapeta Road, Krishnapuram, Rayachoty,
Andhra Pradesh 516269, India
Lat 14.047235°
Long 78.748111°
09/11/22 12:42 PM GMT +05:30



GPS Map Camera

Vongimalla, Andhra Pradesh, India
MDR129, Vongimalla, Andhra Pradesh 516268,
India

Lat 14.182136°

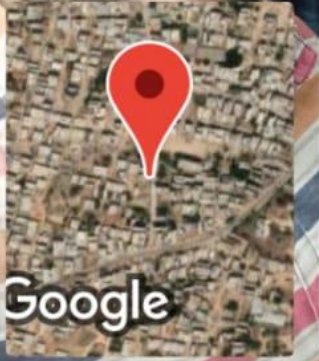
Long 78.835322°

04/11/22 12:57 PM GMT +05:30

Google



GPS Map Camera



Google

Rayachoty, Andhra Pradesh, India

38/136-B, Kothapeta Road, Krishnapuram, Rayachoty,
Andhra Pradesh 516269, India

Lat 14.047413°

Long 78.748075°

02/11/22 12:08 PM GMT +05:30



 GPS Map Camera



Rayachoty, Andhra Pradesh, India
38/136-B, Kothapeta Road, Krishnapuram, Rayachoty,
Andhra Pradesh 516269, India
Lat 14.047296°
Long 78.7482°
31/10/22 12:17 PM GMT +05:30



GPS Map Camera



Rayachoty, Andhra Pradesh, India


38/136-B, Kothapeta Road, Krishnapuram, Rayachoty,
Andhra Pradesh 516269, India

Lat 14.047411°

Long 78.748125°

26/10/22 12:45 PM GMT +05:30



 GPS Map Camera

Rayachoty, Andhra Pradesh, India

38/136-B, Kothapeta Road, Krishnapuram, Rayachoty,
Andhra Pradesh 516269, India

Lat 14.047393°


Long 78.747948°

21/10/22 01:03 PM GMT +05:30



Google



 GPS Map Camera

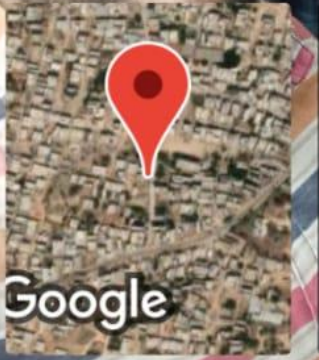
Rayachoty, Andhra Pradesh, India

38/136-B, Kothapeta Road, Krishnapuram, Rayachoty,
Andhra Pradesh 516269, India

Lat 14.047413°

Long 78.748075°

02/11/22 12:08 PM GMT +05:30





 GPS Map Camera



Rayachoty, Andhra Pradesh, India

38/136-B, Kothapeta Road, Krishnapuram, Rayachoty,
Andhra Pradesh 516269, India

Lat 14.047296°

Long 78.7482°

31/10/22 12:17 PM GMT +05:30



GPS Map Camera

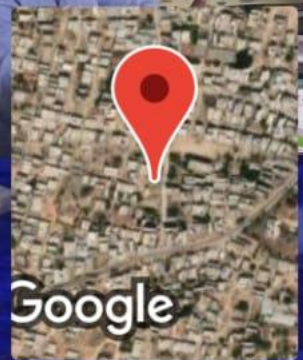
Rayachoty, Andhra Pradesh, India

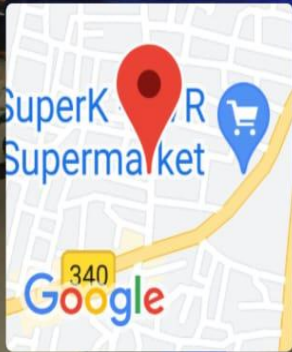
38/136-B, Kothapeta Road, Krishnapuram, Rayachoty,
Andhra Pradesh 516269, India

Lat 14.047375°

Long 78.748002°

19/10/22 12:49 PM GMT +05:30





Rayachoty, Andhra Pradesh, India

2PXX+263, Kothapeta, Rayachoty, Andhra Pradesh 516269,
India

Lat 14.047446°

Long 78.748108°

10/08/22 12:41 PM



GPS Map Camera




Rayachoty, Andhra Pradesh, India

2PXX+263, Kothapeta, Rayachoty, Andhra Pradesh 516269, India


Lat 14.047446°

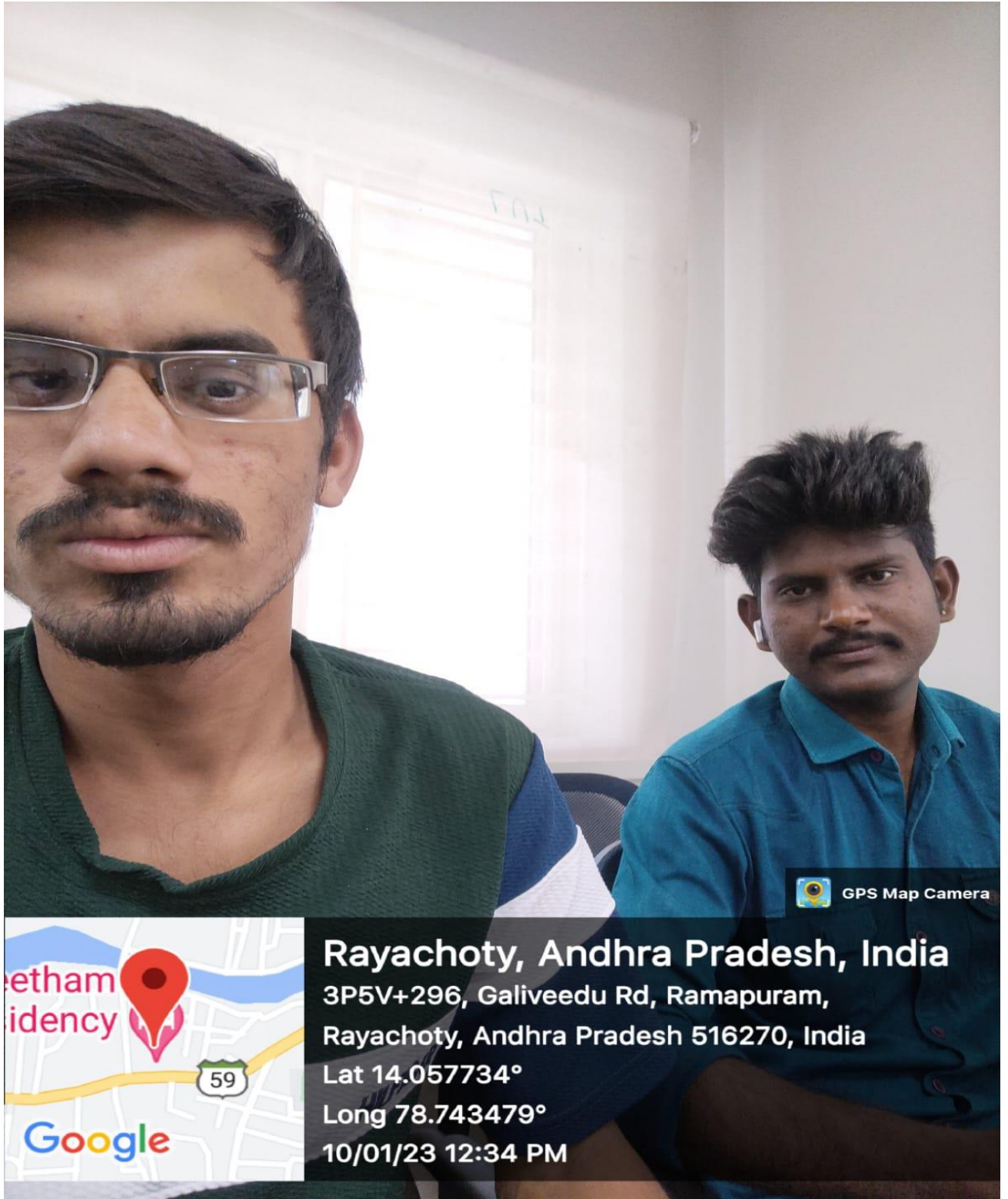
Long 78.748108°


10/08/22 12:41 PM

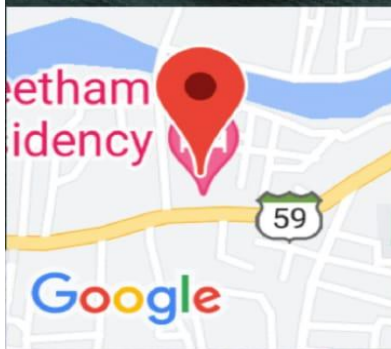


Lakkireddipalli, Andhra Pradesh, India
5MPW+CPH, Lakkireddipalli, Andhra Pradesh
516257, India
Lat 14.186016°
Long 78.69684°
25/01/23 10:31 AM

 GPS Map Camera



 GPS Map Camera




Rayachoty, Andhra Pradesh, India

3P5V+296, Galiveedu Rd, Ramapuram,
Rayachoty, Andhra Pradesh 516270, India

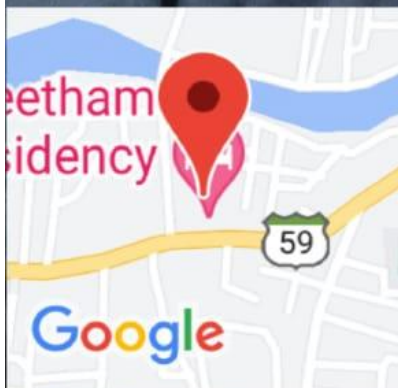
Lat 14.057734°

Long 78.743479°

10/01/23 12:34 PM



GPS Map Camera



Rayachoty, Andhra Pradesh, India

3P5V+296, Galiveedu Rd, Ramapuram,
Rayachoty, Andhra Pradesh 516270, India

Lat 14.057711°

Long 78.743461°

02/01/23 11:56 AM



Rayachoty, Andhra Pradesh, India

34/58, S.N Colony, Rayachoty, Andhra Pradesh 516

Lat 14.054772°

Long 78.753702°



Cherlopalle, Andhra Pradesh, India
NH340, Indirama Indlu, Gurrappagari Palli, Cherlopalle, Andhra Pradesh 516269, India
Lat 14.036125°
Long 78.736226°



Cherlopalle, Andhra Pradesh, India
2PMP+45V, Indirama Indlu, Cherlopalle, Andhra Pradesh 516269, India
Lat 14.032567°
Long 78.734882°
23/01/23 10:25 AM



Rayachoty, Andhra Pradesh, India
34/58, S.N Colony, Rayachoty, Andhra Pradesh 516269, India
Lat 14.054804°
Long 78.7536°
23/01/23 10:41 AM



Rayachoty, Andhra Pradesh, India
3Q55+MQ7, Raju Colony, Rayachoty, Andhra Pradesh 516269, India
Lat 14.0589°
Long 78.759463°
23/01/23 10:12 AM GMT +05:30






Cherlopalle, Andhra Pradesh
MP+45V, Indirama Indlu, Cherlopalle
India
+91 93225679



Rayachoty, Andhra Pradesh, India
34/58, S.N Colony, Rayachoty, Andhra Pradesh 516
Lat 14.054805°
Long 78.753697°

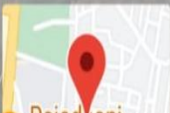



Cherlopalle, Andhra Pradesh, India
2PMP+45V, Indirama Indlu, Cherlopalle, Andhra P
India
Lat 14.032584°
Long 78.734926°
28/01/23 10:08 AM



Rayachoty, Andhra Pradesh, India
34/58, S.N Colony, Rayachoty, Andhra Pradesh 516
Lat 14.054748°
Long 78.753748°





Rayachoty, Andhra Pradesh, India
34/58, S.N Colony, Rayachoty, Andhra Pradesh
516269, India

Cherlopalle, Andhra Pradesh, India
NH340, Indirama Indlu, Gurrappagari Palli, Cherl
Andhra Pradesh 516269, India
Lat 14.036125°
Long 78.736226°



Rayachoty, Andhra Pradesh, India
3Q55+MQ7, Raju Colony, Rayachoty, Andhra Pradesh 516269, India
Lat 14.058839°
Long 78.759436°
04/02/23 09:34 AM GMT +05:30



Cherlopalle, Andhra Pradesh, India
2PMP+45V, Indirama Indlu, Cherlopalle, Andhra Pradesh 516269, India
Lat 14.032543°
Long 78.734954°
04/02/23 10:00 AM

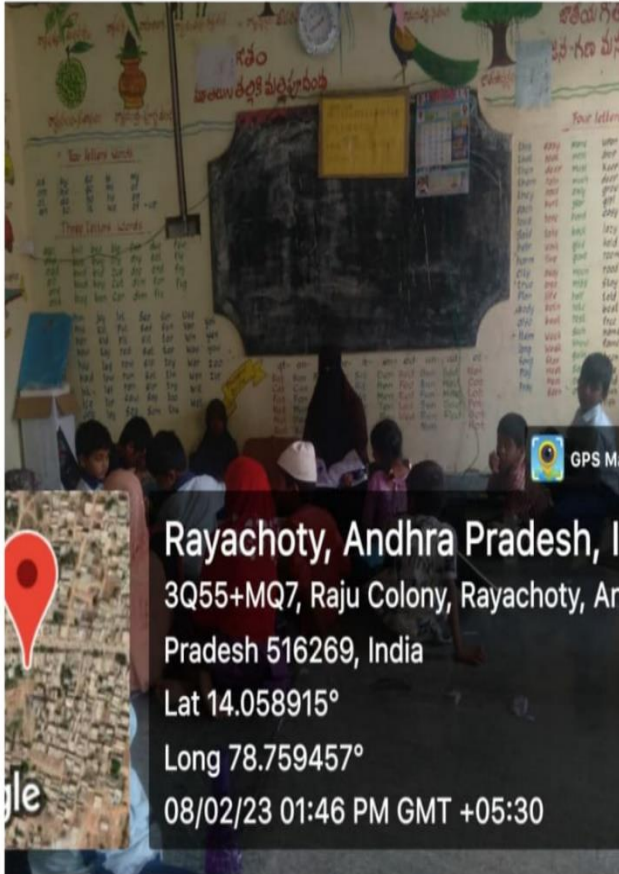


Cherlopalle, Andhra Pradesh, India
NH340, Indirama Indlu, Gurrappagari Palli, Cherlopalle, Andhra Pradesh 516269, India
Lat 14.036125°
Long 78.736226°



Rayachoty, Andhra Pradesh, India
34/58, S.N Colony, Rayachoty, Andhra Pradesh 516269, India
Lat 14.054805°
Long 78.753697°







Rayachoty, Andhra Pradesh
 3Q87+Q42, Balaji Nagar, Rayachoty,
 Pradesh 516269, India
 Lat 14.069039°
 Long 78.762321°



Cherlopalle, Andhra Pradesh, India
 2PMP+45V, Indirama Indlu, Cherlopalle, Andhra P
 India
 Lat 14.032526°
 Long 78.734859°
 09/02/23 10:15 AM



Rayachoty, Andhra Pradesh, India
 34/58, S.N.Colony, Rayachoty, Andhra Pradesh



Rayachoty, Andhra Pradesh, India
 34/58, S.N.Colony, Rayachoty, Andhra Pradesh
 516269, India
 Lat 14.05475°
 Long 78.753691°
 07/02/23 10:22 AM GMT +05:30



Rayachoty, Andhra Pradesh, India

34/58, S.N Colony, Rayachoty, Andhra Pradesh 516

Lat 14.054748°

Long 78.753748°



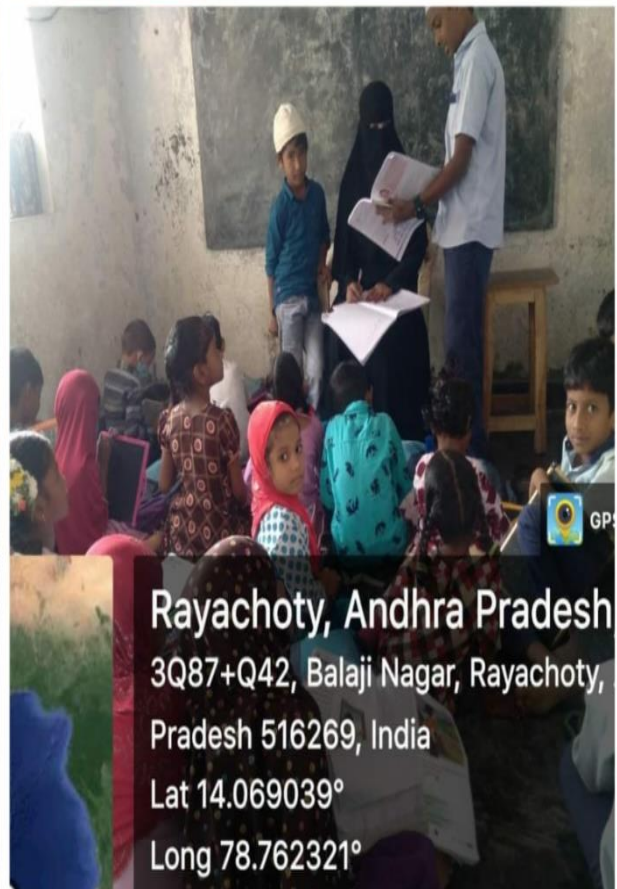
Cherlopalle, Andhra Pradesh, India

2PMP+45V, Indirama Indlu, Cherlopalle, Andhra P
India

Lat 14.032545°

Long 78.73489°

10/02/23 11:21 AM



Rayachoty, Andhra Pradesh

3Q87+Q42, Balaji Nagar, Rayachoty,
Pradesh 516269, India

Lat 14.069039°

Long 78.762321°



Rayachoty, Andhra Pradesh, India
34/58, S.N Colony, Rayachoty, Andhra Pradesh
516269, India
Lat 14.054733°
Long 78.753584°
27/02/23 11:08 AM GMT +05:30



Rayachoty, Andhra Pradesh, India
34/58, S.N Colony, Rayachoty, Andhra Pradesh
516269, India



Rayachoty, Andhra Pradesh, India
34/58, S.N Colony, Rayachoty, Andhra Pradesh
516269, India
Lat 14.054756°
Long 78.753731°
16/02/23 10:12 AM GMT +05:30



Rayachoty, Andhra Pradesh, India
34/58, S.N Colony, Rayachoty, Andhra Pradesh 51626
Lat 14.054752°
Long 78.753698°
22/12/22 12:03 PM



Rayachoty, Andhra Pradesh, India
34/58, S.N.Colony, Rayachoty, Andhra Pradesh



Cherlopalle, Andhra Pradesh, India
NH340, Indirama Indlu, Gurrappagari Palli,

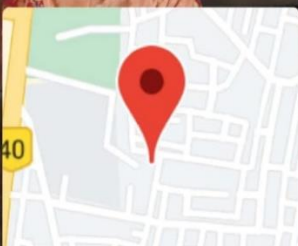


Rayachoty, Andhra Pradesh, India

34/58, S.N Colony, Rayachoty, Andhra Pradesh 516269, India

Lat 14.054805°

Long 78.753697°



Rayachoty, Andhra Pradesh, India

34/58, S.N Colony, Rayachoty, Andhra Pradesh 516269, India

Lat 14.054748°

Long 78.753748°



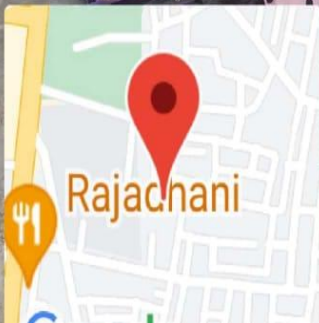
GPS Map Camera



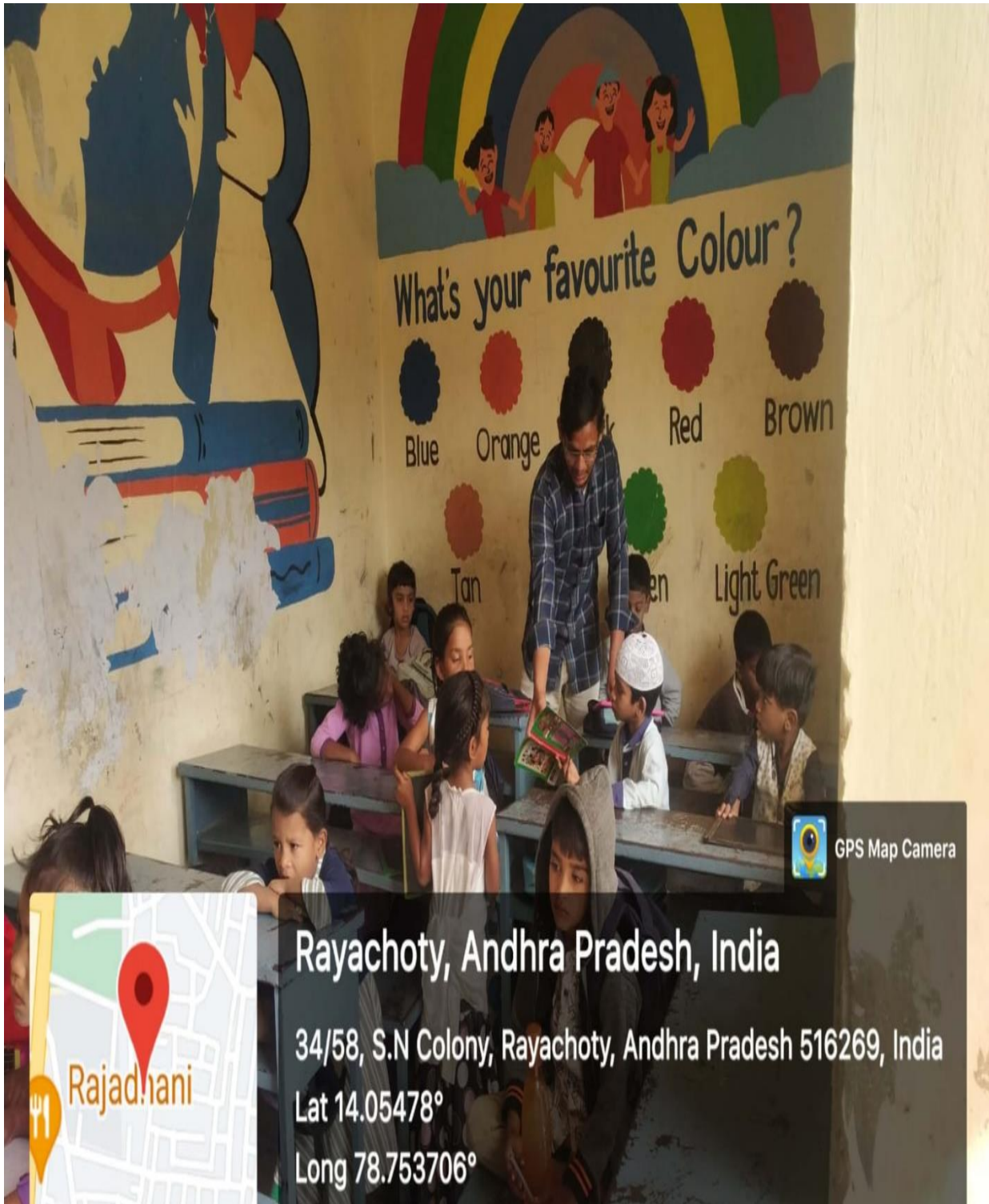
Rayachoty, Andhra Pradesh, India
34/58, S.N Colony, Rayachoty, Andhra Pradesh
516269, India
Lat 14.05476°



GPS Map Camera



Rayachoty, Andhra Pradesh, India
34/58, S.N Colony, Rayachoty, Andhra Pradesh
516269, India
Lat 14.054811°
Long 78.753576°

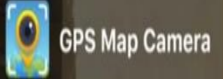


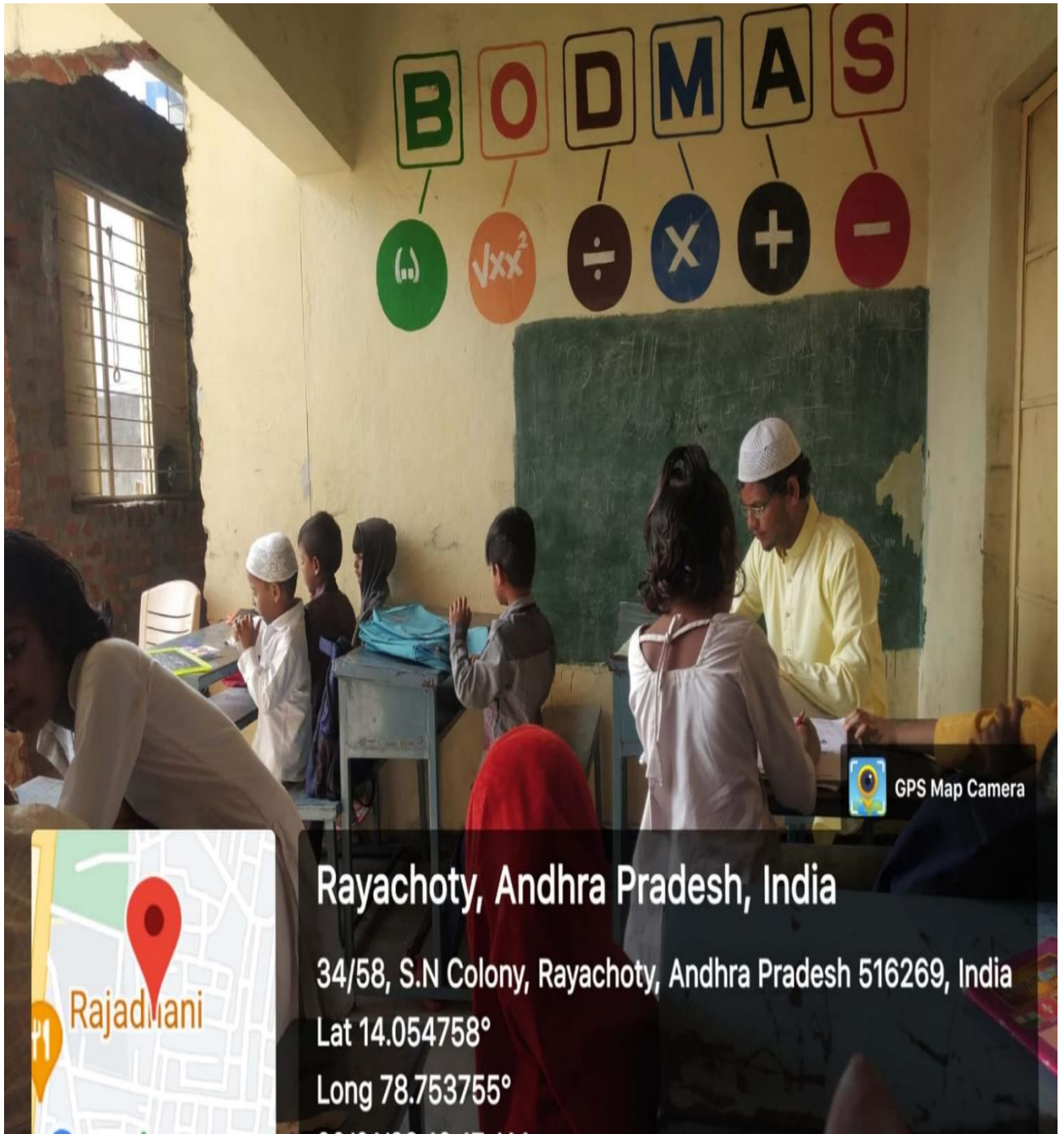
Rayachoty, Andhra Pradesh, India

34/58, S.N Colony, Rayachoty, Andhra Pradesh 516269, India

Lat 14.05478°

Long 78.753706°





Rayachoty, Andhra Pradesh, India

34/58, S.N Colony, Rayachoty, Andhra Pradesh 516269, India

Lat 14.054758°

Long 78.753755°



Date: 14/12/2019
Day: Friday

\times 671131 $67979 / 69$ $64989 / 42 / 61$

(\div) $(-)$ 0

$(+)$ (\times)

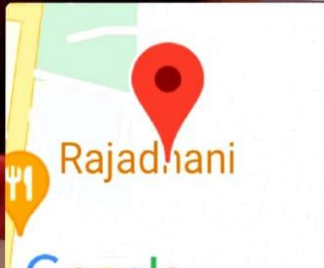
$2 \times 1 = 2$
 $3 \times 2 = 6$

50
 10
 $(1+2+3^0)$

100000000
 (7)

977162
 $(-)$ 362192

524340
 $146791 (+)$
 671131



Rayachoty, Andhra Pradesh, India
34/58, S.N Colony, Rayachoty, Andhra Pradesh
516269, India
Lat 14.05482°
Long 78.753714°

GPS Map Camera



Rayachoty, Andhra Pradesh, India
 34/58, S.N Colony, Rayachoty, Andhra Pradesh 516269, I
 Lat 14.054736°
 Long 78.75377°
 20/01/23 11:04 AM



Rayachoty, Andhra Pradesh, India
 34/58, S.N Colony, Rayachoty, Andhra Pradesh 516269, I
 Lat 14.054804°
 Long 78.7536°
 23/01/23 10:41 AM



Rayachoty, Andhra Pradesh, India
 34/58, S.N Colony, Rayachoty, Andhra Pradesh 516269, I
 Lat 14.054748°
 Long 78.753748°
 25/01/23 10:16 AM



Rayachoty, Andhra Pradesh, India
 34/58, S.N Colony, Rayachoty, Andhra Pradesh 516269, I
 Lat 14.054766°
 Long 78.753703°



Rayachoty, Andhra Pradesh, India
34/58, S.N Colony, Rayachoty, Andhra Pradesh 51626
Lat 14.054758°
Long 78.753755°
20/01/23 10:17 AM



Rayachoty, Andhra Pradesh, India
34/58, S.N Colony, Rayachoty, Andhra Pradesh 51626
Lat 14.05478°
Long 78.753706°
30/01/23 10:06 AM



Rayachoty, Andhra Pradesh, India
34/58, S.N Colony, Rayachoty, Andhra Pradesh



Rayachoty, Andhra Pradesh, India